

A57 Link Roads TR010034 2.6 Scheme Layout Plans

APFP Regulation 5(2)(o)

Planning Act 2008 Infrastructure Planning (Applications: Prescribed
Forms and Procedure) Regulations 2009



Infrastructure Planning Planning Act 2008

The Infrastructure Planning (Applications: Prescribed Forms and Procedure) Regulations 2009

A57 Link Roads Scheme Development Consent Order 202[x]

2.6 SCHEME LAYOUT PLANS

Regulation Number:	Regulation 5(2)(o)
Planning Inspectorate Scheme Reference	TR010034
Application Document Reference	TR010034/APP/2.6
Author:	A57 Link Roads Scheme Project Team, Highways England

Version	Date	Status of Version
Rev 1.0	June 2021	DCO Application

Table of contents

Chapter	Pages
1. Introduction	4
1.1 Introduction and purpose of this document	4
1.2 Scope and format of the Scheme Layout Plans	4
2. Schedule of plans included in this application document	5

1. Introduction

1.1 Introduction and purpose of this document

- 1.1.1 Highways England (the “Applicant”) has applied to the Secretary of State for Development Consent Order (“DCO”) to determine the Applicant’s proposals for the creation of new link roads and alteration to the existing A57, A57 Link Roads (the “Scheme”). The application is submitted to the Planning Inspectorate (the “Inspectorate”) in accordance with section 37 of the Planning Act 2008 (the “2008 Act”).
- 1.1.2 This document comprises part of the suite of Application documents and is submitted to comply with Regulation 5(2)(o), of the Infrastructure Planning (Applications: Prescribed Forms and Procedure) Regulations 2009 (as amended), which requires:
- ‘5(2)(o) ‘any other plans, drawings and sections necessary to describe the proposals for which development consent is sought, showing details of design, external appearance, and the preferred layout of buildings and structures, drainage, surface water management, means of vehicular and pedestrian access, any car parking to be provided, and means of landscaping;’.*
- 1.1.3 The Scheme’s layout plans are submitted for approval and will be certified under article 45 of the DCO once the Order is made. As this document is part of a suite of Application documentation, it should be read alongside and is informed by other Application documents. In particular, the plans should be read alongside the Book of Reference [TR010034/APP/4.3] and Schedule 1 of the Development Consent Order [TR010034/APP/3.1].

1.2 Scope and format of the Scheme Layout Plans

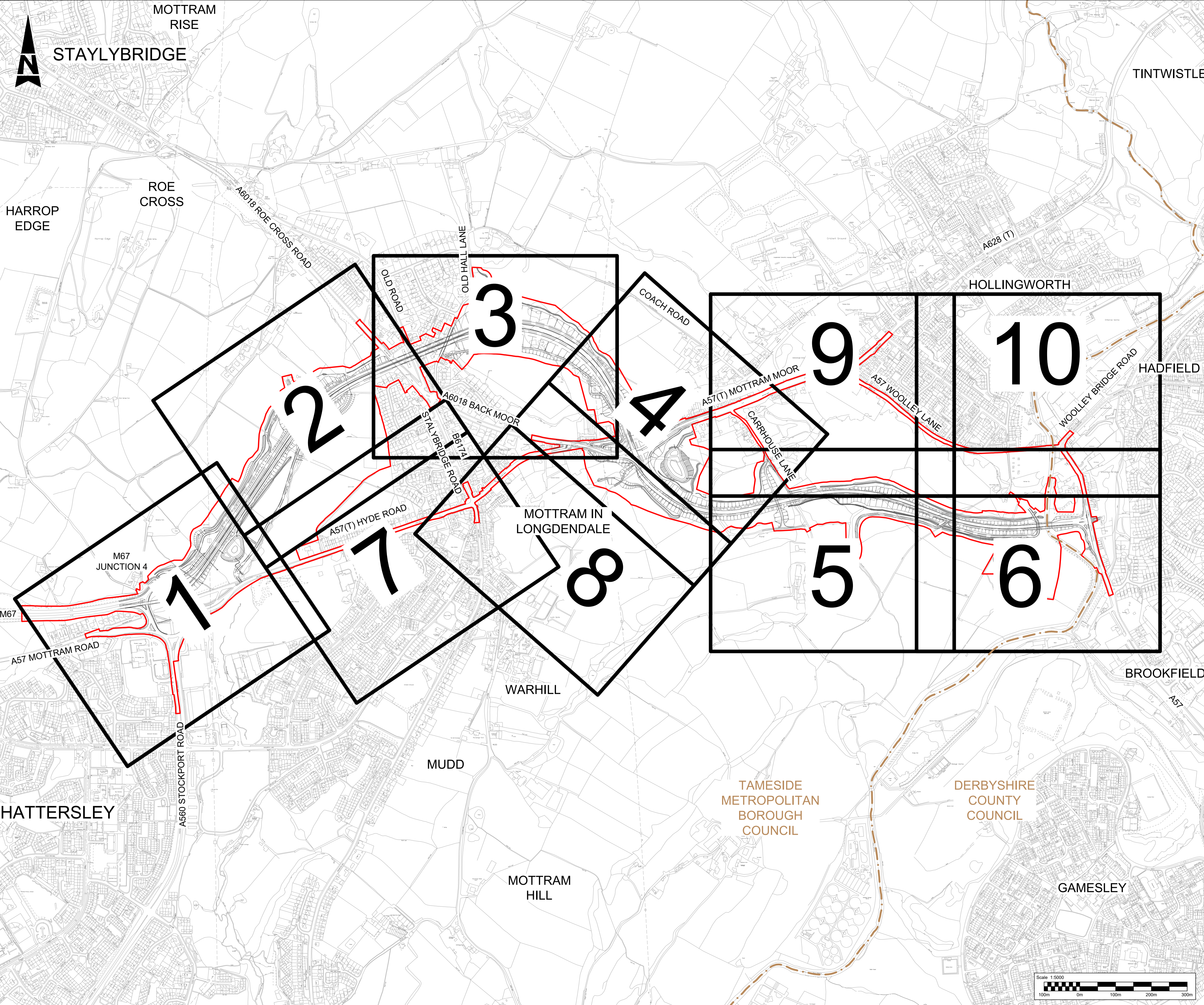
- 1.2.1 The Scheme’s layout plans have been included in the application to show the key features of the Scheme for which development consent is sought, for example, the proposed highway works and the areas of environmental mitigation.
- 1.2.2 This document should be read alongside and is informed by the other Application documents, in particular:
- Schedule 1: Authorised Development [TR010034/APP/3.1]; and
 - Environmental Statement Chapter 7 Landscape and Visual Effects [TR010034/APP/6.3]

2. Schedule of plans included in this application document

Document title	Document number	Version
2.6 Scheme Layout Plans – Key Plan Regulation 5(4)	TR010034/APP/2.6 HE551473-BBA-LDC-A57_AL_SCHEME-DR-ZL-020600	P01
2.6 Scheme Layout Plans – Legend Regulation 5(2)(o)	TR010034/APP/2.6 HE551473-BBA-LDC-A57_AL_SCHEME-DR-ZL-020611	P01
2.6 Scheme Layout Plans – Sheet 1 of 10. Regulation 5(2)(o)	TR010034/APP/2.6 HE551473-BBA-LDC-A57_AL_SCHEME-DR-ZL-020601	P01
2.6 Scheme Layout Plans – Sheet 2 of 10. Regulation 5(2)(o)	TR010034/APP/2.6 HE551473-BBA-LDC-A57_AL_SCHEME-DR-ZL-020602	P01
2.6 Scheme Layout Plans – Sheet 3 of 10. Regulation 5(2)(o)	TR010034/APP/2.6 HE551473-BBA-LDC-A57_AL_SCHEME-DR-ZL-020603	P01
2.6 Scheme Layout Plans – Sheet 4 of 10. Regulation 5(2)(o)	TR010034/APP/2.6 HE551473-BBA-LDC-A57_AL_SCHEME-DR-ZL-020604	P01
2.6 Scheme Layout Plans – Sheet 5 of 10. Regulation 5(2)(o)	TR010034/APP/2.6 HE551473-BBA-LDC-A57_AL_SCHEME-DR-ZL-020605	P01
2.6 Scheme Layout Plans – Sheet 6 of 10. Regulation 5(2)(o)	TR010034/APP/2.6 HE551473-BBA-LDC-A57_AL_SCHEME-DR-ZL-020606	P01
2.6 Scheme Layout Plans – Sheet 7 of 10. Regulation 5(2)(o)	TR010034/APP/2.6 HE551473-BBA-LDC-A57_AL_SCHEME-DR-ZL-020607	P01
2.6 Scheme Layout Plans – Sheet 8 of 10. Regulation 5(2)(o)	TR010034/APP/2.6 HE551473-BBA-LDC-A57_AL_SCHEME-DR-ZL-020608	P01
2.6 Scheme Layout Plans – Sheet 9 of 10 Regulation 5(2)(o)	TR010034/APP/2.6 HE551473-BBA-LDC-A57_AL_SCHEME-DR-ZL-020609	P01
2.6 Scheme Layout Plans – Sheet 10 of 10 Regulation 5(2)(o)	TR010034/APP/2.6 HE551473-BBA-LDC-A57_AL_SCHEME-DR-ZL-020610	P01

DO NOT SCALE

100
Millimetres



NOTES

1. THE PROPOSED WORKS WILL BE SUBJECT TO DETAILED DESIGN DEVELOPMENT. ANY CHANGES WILL BE LIMITED TO BEING WITHIN THE DCO BOUNDARY OR THE RELEVANT LIMITS OF DEVIATION, AND SUBJECT TO THE REQUIREMENTS OF SCHEDULE 2 OF THE DEVELOPMENT CONSENT ORDER (TR010034/APP/3.1).

LEGEND

- 3 SHEET NUMBER FOR SCHEME LAYOUT IN THIS AREA
- DEVELOPMENT CONSENT ORDER (DCO) BOUNDARY
- - - LOCAL AUTHORITY BOUNDARY

This map is based on Ordnance Survey material with the permission of Ordnance Survey on behalf of the Controller of Her Majesty's Stationary Office. © Crown copyright. Unauthorised reproduction infringes Crown copyright and may lead to prosecution or civil proceedings. Highways England 100030649, 2021.

Description			
Status	Revision	Issue Date	
Description			
Status	Revision	Issue Date	
Description			
Status	Revision	Issue Date	
Description			
Status	Revision	Issue Date	
Description			
DCO APPLICATION			
Status	A4	Revision	P01
Issue Date	19/05/21		
Drawing Suitability	DCO APPLICATION		Status
			A4

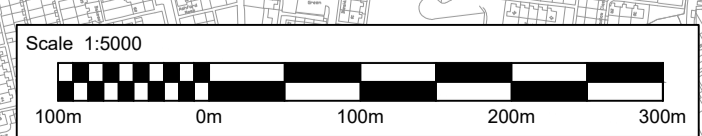
Client

Scheme Name
A57 LINK ROADS

Drawing Title
**SCHEME LAYOUT PLANS
REGULATION 5(4)
KEY PLAN
SHEET 1 OF 1**

PINS Ref No: TR010034/APP/2.6








Drawing Number	Originator	Volume	
HE551473	BBA	LDC	
Location	Type	Role	Number
A57_AL_SCHEME	DR	ZL	020600
Scale	Original Size	Rev	
1:5000 @ A1	A1		P01





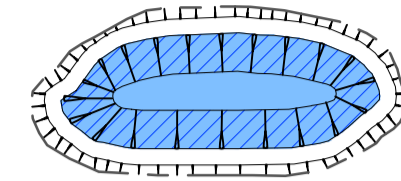


DO NOT SCALE

Millimetres

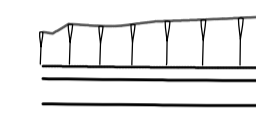
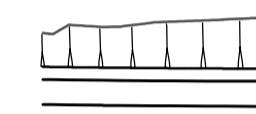






HIGHWAYS

-  THE PROPOSED SCHEME
-  CHAINAGE
-  LOW NOISE SURFACE PAVEMENT
-  TRAFFIC ISLANDS / CENTRAL RESERVATION (SURFACE TYPE TO BE DETERMINED)
-  HIGHWAY TO BE DETRUNKED
-  SIGN
-  PRIVATE MEANS OF ACCESS TO BE EXTINGUISHED

DRAINAGE

-  PROPOSED DITCH
-  PROPOSED CULVERT
-  DRAINAGE ATTENUATION POND
-  PROPOSED HEADWALL
-  PROPOSED OUTFALL

ENGINEERING & CONSTRUCTION














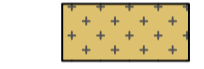






-  CUTTING
-  EMBANKMENT
-  NEW OR MODIFIED BRIDGE/CULVERT STRUCTURE
-  PROPOSED NEW 5m LIGHTING COLUMN
-  PROPOSED NEW 6m LIGHTING COLUMN
-  PROPOSED NEW 8m LIGHTING COLUMN
-  PROPOSED NEW 10m LIGHTING COLUMN
-  PROPOSED NEW 12m LIGHTING COLUMN

BOUNDARIES




-  DCO BOUNDARY
-  TAMESIDE M.B.C. LOCAL AUTHORITY BOUNDARY
-  DERBYSHIRE C.C. HIGHWAY BOUNDARY FENCE

ENVIRONMENT



LANDSCAPE ELEMENTS

-  GRASSLAND
-  GRASSLAND
-  GRASSLAND
-  GRASSLAND
-  GRASSLAND
-  GRASSLAND
-  HEDGES
-  HEDGES
-  HEDGES
-  PLANTING
-  PLANTING
-  PLANTING
-  PLANTING
-  PLANTING
-  PLANTING
-  PLANTING
-  PLANTING
-  PLANTING
-  PLANTING
-  TREES

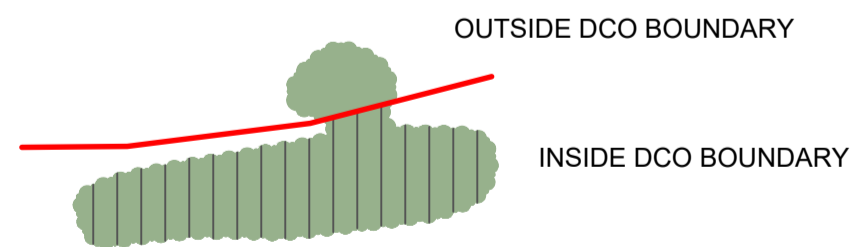
ECOLOGY PROTECTION MEASURES

-  BADGER / OTTER FENCING
-  BAT CROSSING
-  MAMMAL CROSSING

ENVIRONMENTAL BARRIERS

-  NOISE BARRIER
-  NOISE BARRIER (BADGER / OTTER)

EXISTING VEGETATION



NOTE

1. FOR FURTHER DETAILS OF REFERENCE NUMBER REFER TO HABITATS REGULATIONS ASSESSMENT REPORT (APPLICATION DOCUMENT REFERENCE TR010034/APP/5.3) AND ENVIRONMENTAL STATEMENT (APPLICATION DOCUMENT REFERENCE TR010034/APP/6.3).
2. THESE PLANS SHOULD BE READ IN CONJUNCTION WITH SCHEDULE 1 OF THE DEVELOPMENT CONSENT ORDER (APPLICATION DOCUMENT REFERENCE TR010034/APP/3.1)

This map is based on Ordnance Survey material with the permission of Ordnance Survey on behalf of the Controller of Her Majesty's Stationery Office. © Crown copyright. Unauthorised reproduction infringes Crown copyright and may lead to prosecution or civil proceedings. Highways England 100030640, 2021.

Description		
Status	Revision	Issue Date
Description		
Status	Revision	Issue Date
Description		
Status	Revision	Issue Date
Description		
Status	Revision	Issue Date
Description		
DCO APPLICATION		
Status	Revision	Issue Date
A4	P01	19/05/21

Drawing Suitability	Status
DCO APPLICATION	A4



Scheme Name
A57 LINK ROADS

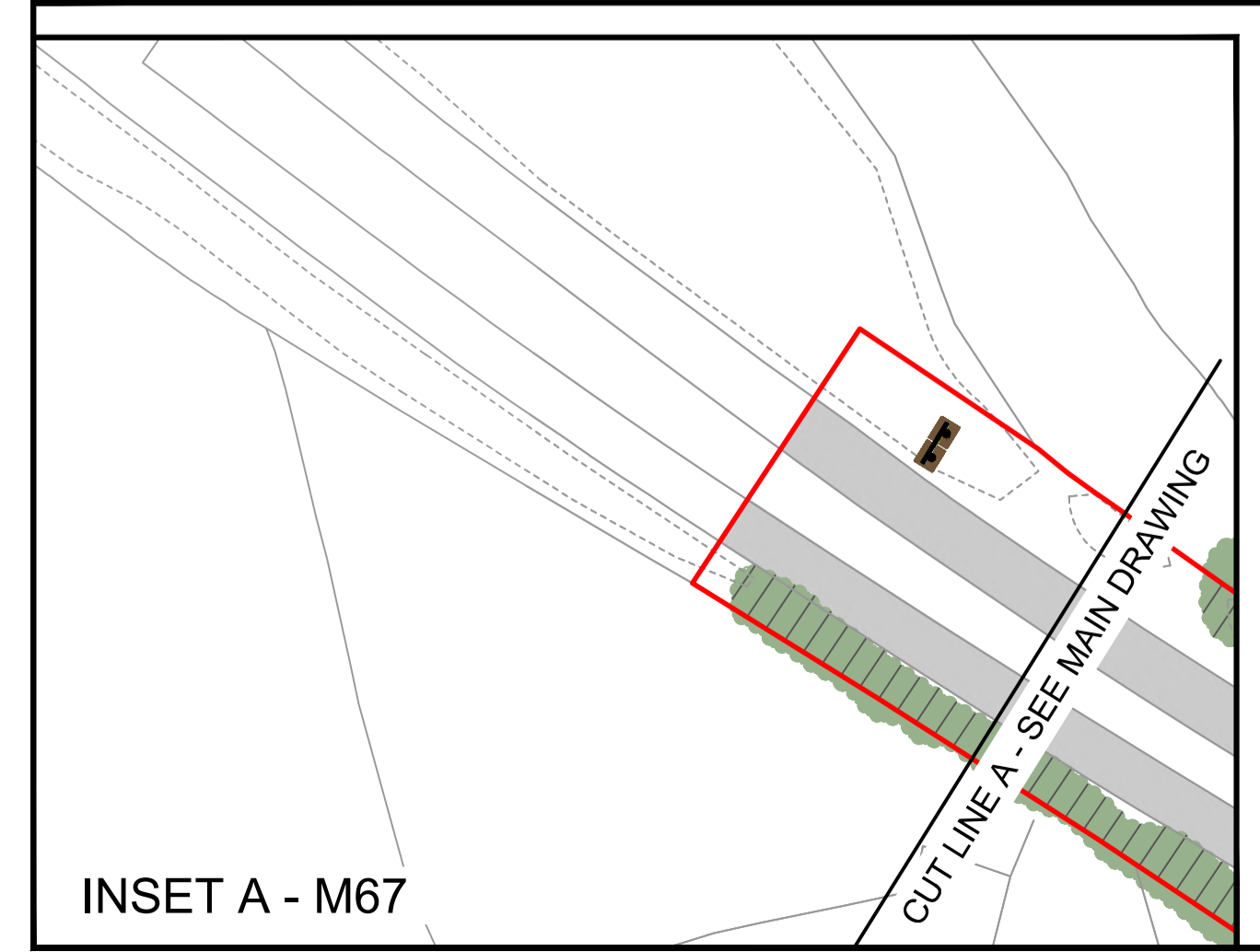
Drawing Title
**SCHEME LAYOUT PLANS
REGULATION 5(2)(o)
LEGEND
SHEET 1 OF 1**

PINS Ref No:
TR010034/APP/2.6

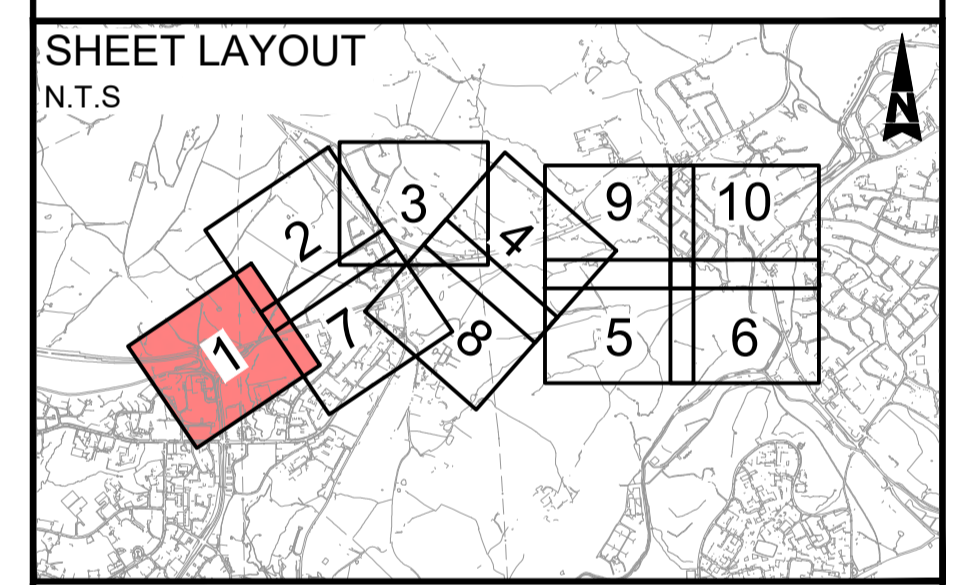
Drawing Number	Originator	Volume
HE551473	BBA	LDC
Location	Type	Role
A57_AL_SCHEME	DR	ZL
Scale	Original Size	Rev
NTS @ A1	A1	P01

DO NOT SCALE

Millimetres
0 10 100



- NOTES**
1. THESE PLANS SHOULD BE READ IN CONJUNCTION WITH TR010034/APP/2.6 KEY PLAN AND TR010034/APP/2.6 KEY LEGEND.
 2. THE PROPOSED WORKS WILL BE SUBJECT TO DETAILED DESIGN DEVELOPMENT. ANY CHANGES WILL BE LIMITED TO BEING WITHIN THE DCO BOUNDARY OR THE RELEVANT LIMITS OF DEVIATION, AND SUBJECT TO THE REQUIREMENTS OF SCHEDULE 2 OF THE DEVELOPMENT CONSENT ORDER (TR010034/APP/3.1).
 3. THE ALIGNMENT OF UTILITY DIVERSIONS ARE SHOWN ON THE TR010034/APP/2.3 WORKS PLANS.
 4. FOR CROSS-SECTIONS REFER TR010034/APP/2.7 DRAWINGS.
 5. THE INFORMATION SHOWN ON THE PLANS IS COMMENSURATE WITH THE PRELIMINARY DESIGN STATUS OF THE PROJECT.
 6. THESE PLANS SHOULD BE READ IN CONJUNCTION WITH SCHEDULE 1 OF THE DEVELOPMENT CONSENT ORDER (APPLICATION DOCUMENT REFERENCE TR010034/APP/3.1).



This map is based on Ordnance Survey material with the permission of Ordnance Survey on behalf of the Controller of Her Majesty's Stationary Office. © Crown copyright. Unauthorised reproduction infringes Crown copyright and may lead to prosecution or civil proceedings. Highways England 100030640, 2021.

Status	Revision	Issue Date

Description DCO APPLICATION		
Status	Revision	Issue Date
A4	P01	19/05/21

Drawing Suitability	Status
DCO APPLICATION	A4



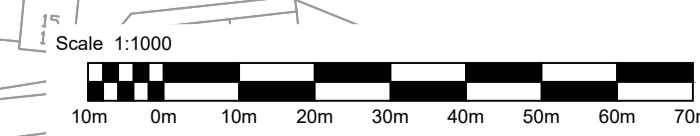
Scheme Name
A57 LINK ROADS

Drawing Title
**SCHEME LAYOUT PLANS
REGULATION 5(2)(o)**

SHEET 1 OF 10

PINS Ref No:
TR010034/APP/2.6

Drawing Number Scheme	Originator	Volume
HE551473	BBA	LDC
Location		
A57_AL_SCHEME		
Type	Role	Number
DR	ZL	020601
Scale:	Original Size:	Rev:
1:1000 @ A1	A1	P01



DO NOT SCALE

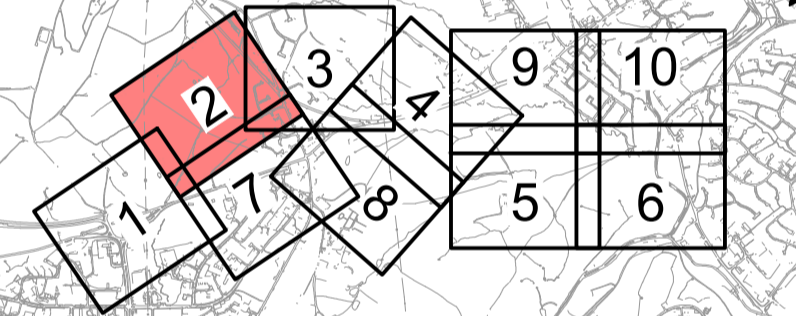
Millimetres
0 10 100



NOTES

1. THESE PLANS SHOULD BE READ IN CONJUNCTION WITH TR010034/APP/2.6 KEY PLAN AND TR010034/APP/2.6 KEY LEGEND.
2. THE PROPOSED WORKS WILL BE SUBJECT TO DETAILED DESIGN DEVELOPMENT. ANY CHANGES WILL BE LIMITED TO BEING WITHIN THE DCO BOUNDARY OR THE RELEVANT LIMITS OF DEVIATION, AND SUBJECT TO THE REQUIREMENTS OF SCHEDULE 2 OF THE DEVELOPMENT CONSENT ORDER (TR010034/APP/3.1).
3. THE ALIGNMENT OF UTILITY DIVERSIONS ARE SHOWN ON THE TR010034/APP/2.3 WORKS PLANS.
4. FOR CROSS-SECTIONS REFER TR010034/APP/2.7 DRAWINGS.
5. THE INFORMATION SHOWN ON THE PLANS IS COMMENSURATE WITH THE PRELIMINARY DESIGN STATUS OF THE PROJECT.
6. THESE PLANS SHOULD BE READ IN CONJUNCTION WITH SCHEDULE 1 OF THE DEVELOPMENT CONSENT ORDER (APPLICATION DOCUMENT REFERENCE TR010034/APP/3.1).

SHEET LAYOUT
N.T.S



This map is based on Ordnance Survey material with the permission of Ordnance Survey on behalf of the Controller of Her Majesty's Stationary Office. © Crown copyright. Unauthorised reproduction infringes Crown copyright and may lead to prosecution or civil proceedings. Highways England 100030649, 2021.

Description	Status	Revision	Issue Date

DCO APPLICATION			
Status	Revision	Issue Date	
A4	P01	19/05/21	

Drawing Suitability	Status
DCO APPLICATION	A4



Scheme Name
A57 LINK ROADS

Drawing Title
**SCHEME LAYOUT PLANS
REGULATION 5(2)(o)**

SHEET 2 OF 10

PINS Ref No:
TR010034/APP/2.6

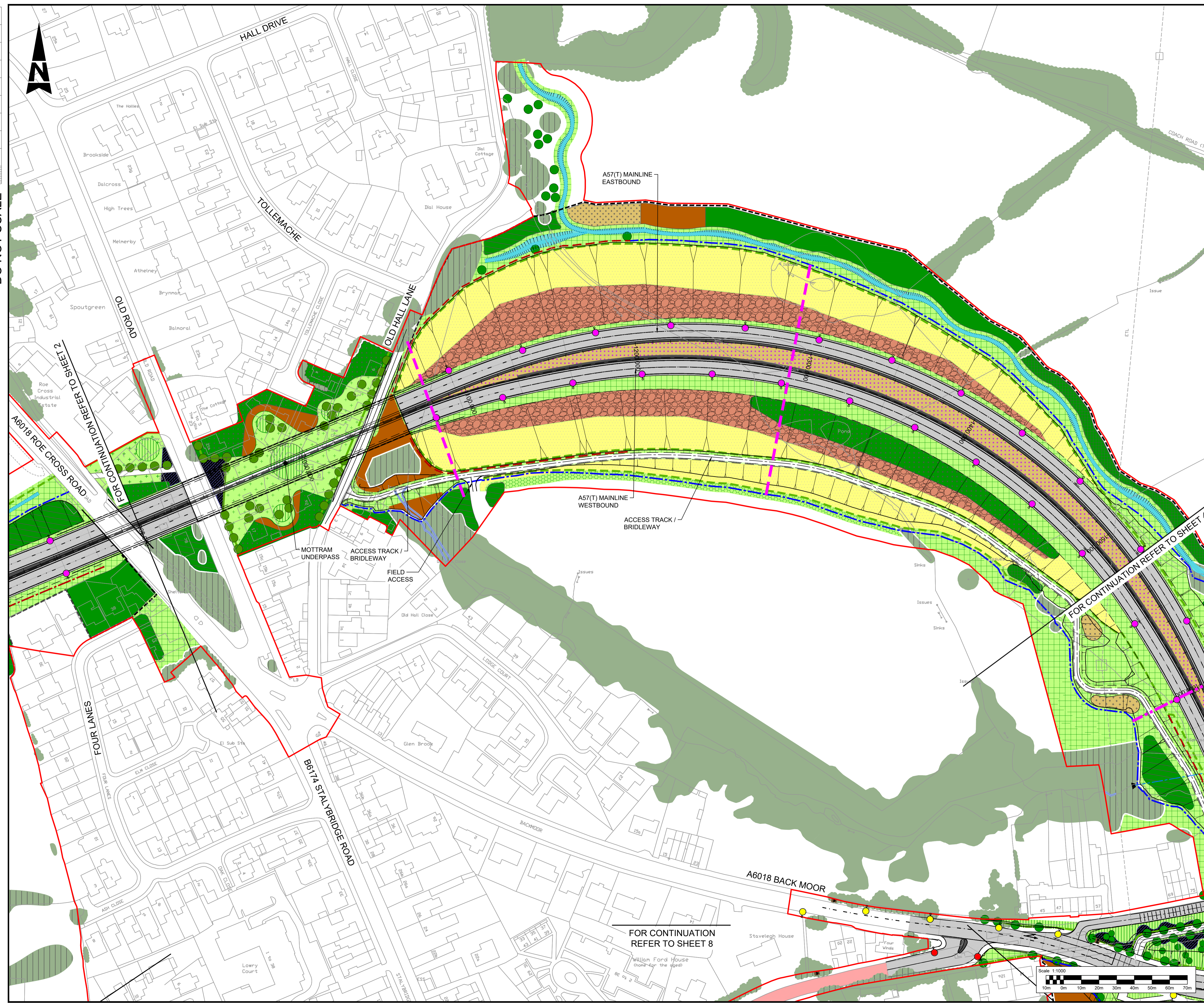
Drawing Number	Originator	Volume
HE551473	BBA	LDC

Location	Type	Role	Number
A57_AL_SCHEME	DR	ZL	020602

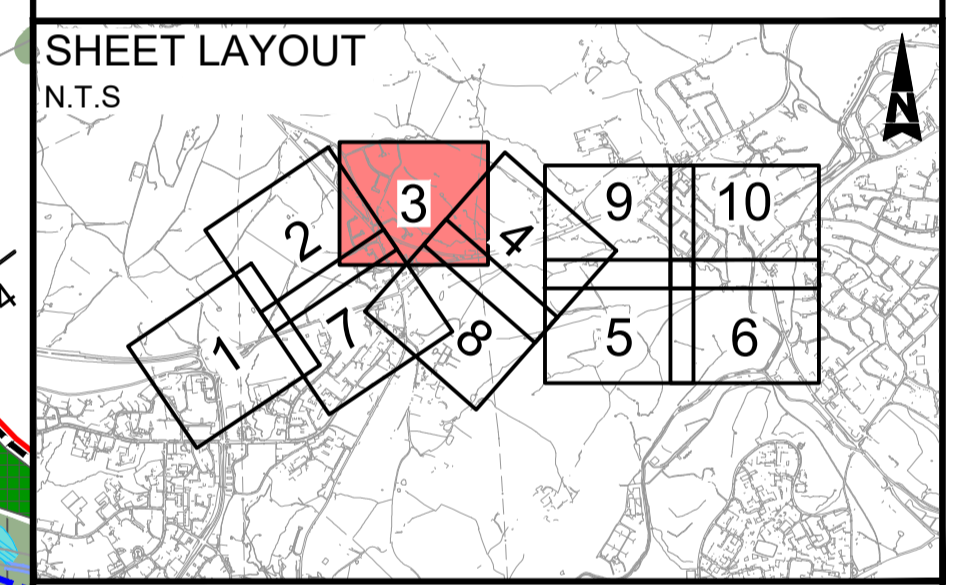
Scale	Original Size	Rev
1:1000 @ A1	A1	P01

DO NOT SCALE

Millimetres
0 10 100



- NOTES**
1. THESE PLANS SHOULD BE READ IN CONJUNCTION WITH TR010034/APP/2.6 KEY PLAN AND TR010034/APP/2.6 KEY LEGEND.
 2. THE PROPOSED WORKS WILL BE SUBJECT TO DETAILED DESIGN DEVELOPMENT. ANY CHANGES WILL BE LIMITED TO BEING WITHIN THE DCO BOUNDARY OR THE RELEVANT LIMITS OF DEVIATION, AND SUBJECT TO THE REQUIREMENTS OF SCHEDULE 2 OF THE DEVELOPMENT CONSENT ORDER (TR010034/APP/3.1).
 3. THE ALIGNMENT OF UTILITY DIVERSIONS ARE SHOWN ON THE TR010034/APP/2.3 WORKS PLANS.
 4. FOR CROSS-SECTIONS REFER TR010034/APP/2.7 DRAWINGS.
 5. THE INFORMATION SHOWN ON THE PLANS IS COMMENSURATE WITH THE PRELIMINARY DESIGN STATUS OF THE PROJECT.
 6. THESE PLANS SHOULD BE READ IN CONJUNCTION WITH SCHEDULE 1 OF THE DEVELOPMENT CONSENT ORDER (APPLICATION DOCUMENT REFERENCE TR010034/APP/3.1).



This map is based on Ordnance Survey material with the permission of Ordnance Survey on behalf of the Controller of Her Majesty's Stationery Office. © Crown copyright. Unauthorised reproduction infringes Crown copyright and may lead to prosecution or civil proceedings. Highways England 100030649, 2021.

Description	Status	Revision	Issue Date

DCO APPLICATION			
Description	Status	Revision	Issue Date
DCO APPLICATION	A4	P01	19/05/21

Drawing Suitability: **DCO APPLICATION** Status: **A4**

Client:

Scheme Name: **A57 LINK ROADS**

Drawing Title: **SCHEME LAYOUT PLANS REGULATION 5(2)(o)**

SHEET 3 OF 10


PINS Ref No: **TR010034/APP/2.6**

Drawing Number: **HE551473** | Originator: **BBA** | Volume: **LDC**
 Location: **A57_AL_SCHEME** | Type: **DR** | Role: **ZL** | Number: **020603**

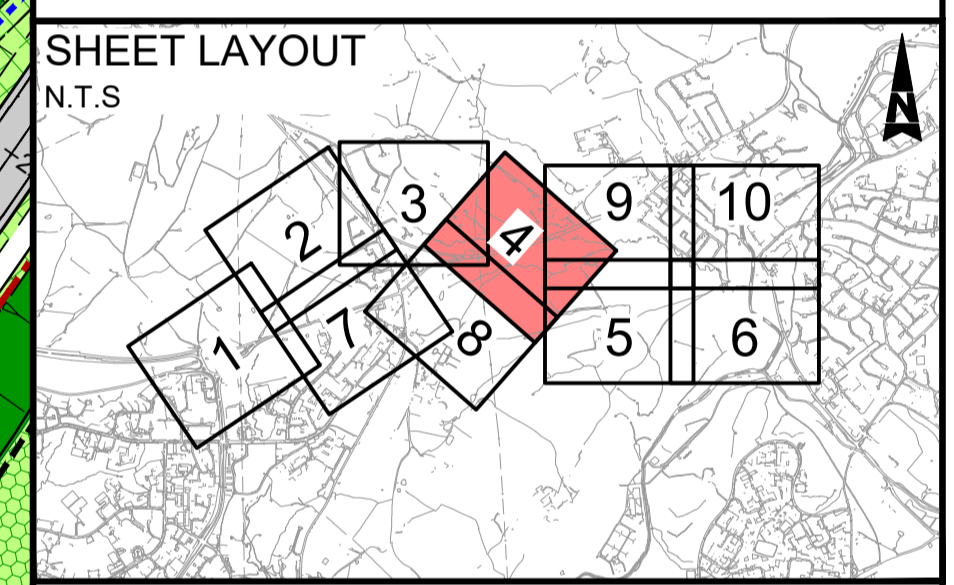
Scale	Original Size	Rev
1:1000 @ A1	A1	P01

DO NOT SCALE

Millimetres
0 10 100



- NOTES**
1. THESE PLANS SHOULD BE READ IN CONJUNCTION WITH TR010034/APP/2.6 KEY PLAN AND TR010034/APP/2.6 KEY LEGEND.
 2. THE PROPOSED WORKS WILL BE SUBJECT TO DETAILED DESIGN DEVELOPMENT. ANY CHANGES WILL BE LIMITED TO BEING WITHIN THE DCO BOUNDARY OR THE RELEVANT LIMITS OF DEVIATION, AND SUBJECT TO THE REQUIREMENTS OF SCHEDULE 2 OF THE DEVELOPMENT CONSENT ORDER (TR010034/APP/3.1).
 3. THE ALIGNMENT OF UTILITY DIVERSIONS ARE SHOWN ON THE TR010034/APP/2.3 WORKS PLANS.
 4. FOR CROSS-SECTIONS REFER TR010034/APP/2.7 DRAWINGS.
 5. THE INFORMATION SHOWN ON THE PLANS IS COMMENSURATE WITH THE PRELIMINARY DESIGN STATUS OF THE PROJECT.
 6. THESE PLANS SHOULD BE READ IN CONJUNCTION WITH SCHEDULE 1 OF THE DEVELOPMENT CONSENT ORDER (APPLICATION DOCUMENT REFERENCE TR010034/APP/3.1).



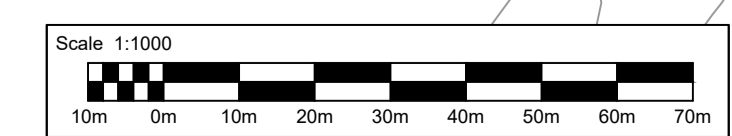
This map is based on Ordnance Survey material with the permission of Ordnance Survey on behalf of the Controller of Her Majesty's Stationary Office. © Crown copyright. Unauthorised reproduction infringes Crown copyright and may lead to prosecution or civil proceedings. Highways England 100030649, 2021.

Description	Status	Revision	Issue Date

DCO APPLICATION			
Status	A4	Revision	P01
Issue Date	19/05/21	Status	A4
Drawing Suitability		DCO APPLICATION	

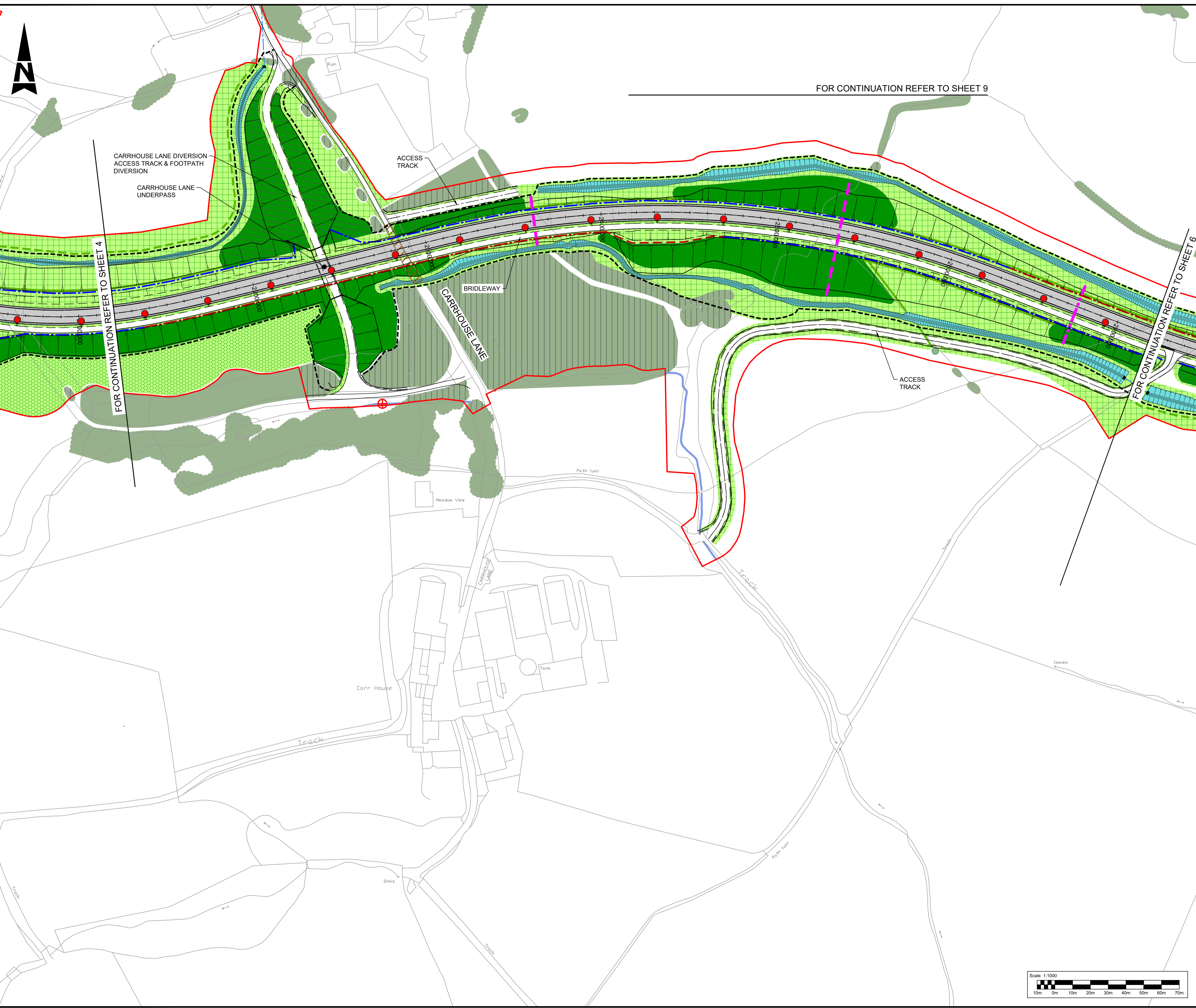


Scheme Name		A57 LINK ROADS	
Drawing Title		SCHEME LAYOUT PLANS REGULATION 5(2)(o)	
Sheet		SHEET 4 OF 10	
PINS Ref No:		TR010034/APP/2.6	
Drawing Number	HE551473	Originator	BBA
Scheme	A57_AL_SCHEME	Volume	LDC
Location	DR · ZL · 020604	Type	DR
Scale:	1:1000 @ A1	Original Size:	A1
Rev:	P01	Number	



DO NOT SCALE

Millimetres
0 10 100

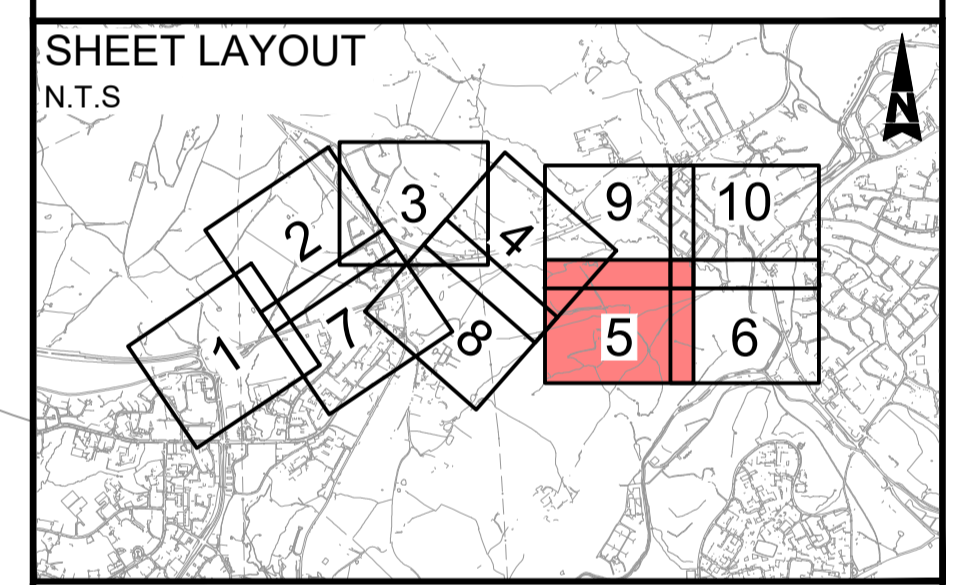


FOR CONTINUATION REFER TO SHEET 9

FOR CONTINUATION REFER TO SHEET 4

FOR CONTINUATION REFER TO SHEET 6

- NOTES**
1. THESE PLANS SHOULD BE READ IN CONJUNCTION WITH TR010034/APP/2.6 KEY PLAN AND TR010034/APP/2.6 KEY LEGEND.
 2. THE PROPOSED WORKS WILL BE SUBJECT TO DETAILED DESIGN DEVELOPMENT. ANY CHANGES WILL BE LIMITED TO BEING WITHIN THE DCO BOUNDARY OR THE RELEVANT LIMITS OF DEVIATION, AND SUBJECT TO THE REQUIREMENTS OF SCHEDULE 2 OF THE DEVELOPMENT CONSENT ORDER (TR010034/APP/3.1).
 3. THE ALIGNMENT OF UTILITY DIVERSIONS ARE SHOWN ON THE TR010034/APP/2.3 WORKS PLANS.
 4. FOR CROSS-SECTIONS REFER TR010034/APP/2.7 DRAWINGS.
 5. THE INFORMATION SHOWN ON THE PLANS IS COMMENSURATE WITH THE PRELIMINARY DESIGN STATUS OF THE PROJECT.
 6. THESE PLANS SHOULD BE READ IN CONJUNCTION WITH SCHEDULE 1 OF THE DEVELOPMENT CONSENT ORDER (APPLICATION DOCUMENT REFERENCE TR010034/APP/3.1).



This map is based on Ordnance Survey material with the permission of Ordnance Survey on behalf of the Controller of Her Majesty's Stationery Office. © Crown copyright. Unauthorised reproduction infringes Crown copyright and may lead to prosecution or civil proceedings. Highways England 100030649, 2021.

Status	Revision	Issue Date

Description DCO APPLICATION			
Status	A4	Revision	P01
Issue Date	19/05/21		

Drawing Suitability	DCO APPLICATION	Status	A4
---------------------	-----------------	--------	----



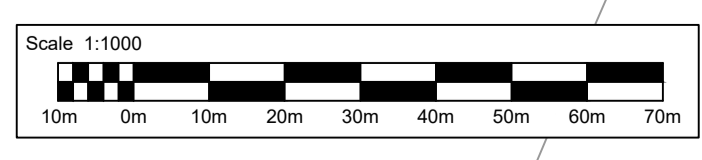
Scheme Name
A57 LINK ROADS

Drawing Title
**SCHEME LAYOUT PLANS
REGULATION 5(2)(o)**

SHEET 5 OF 10


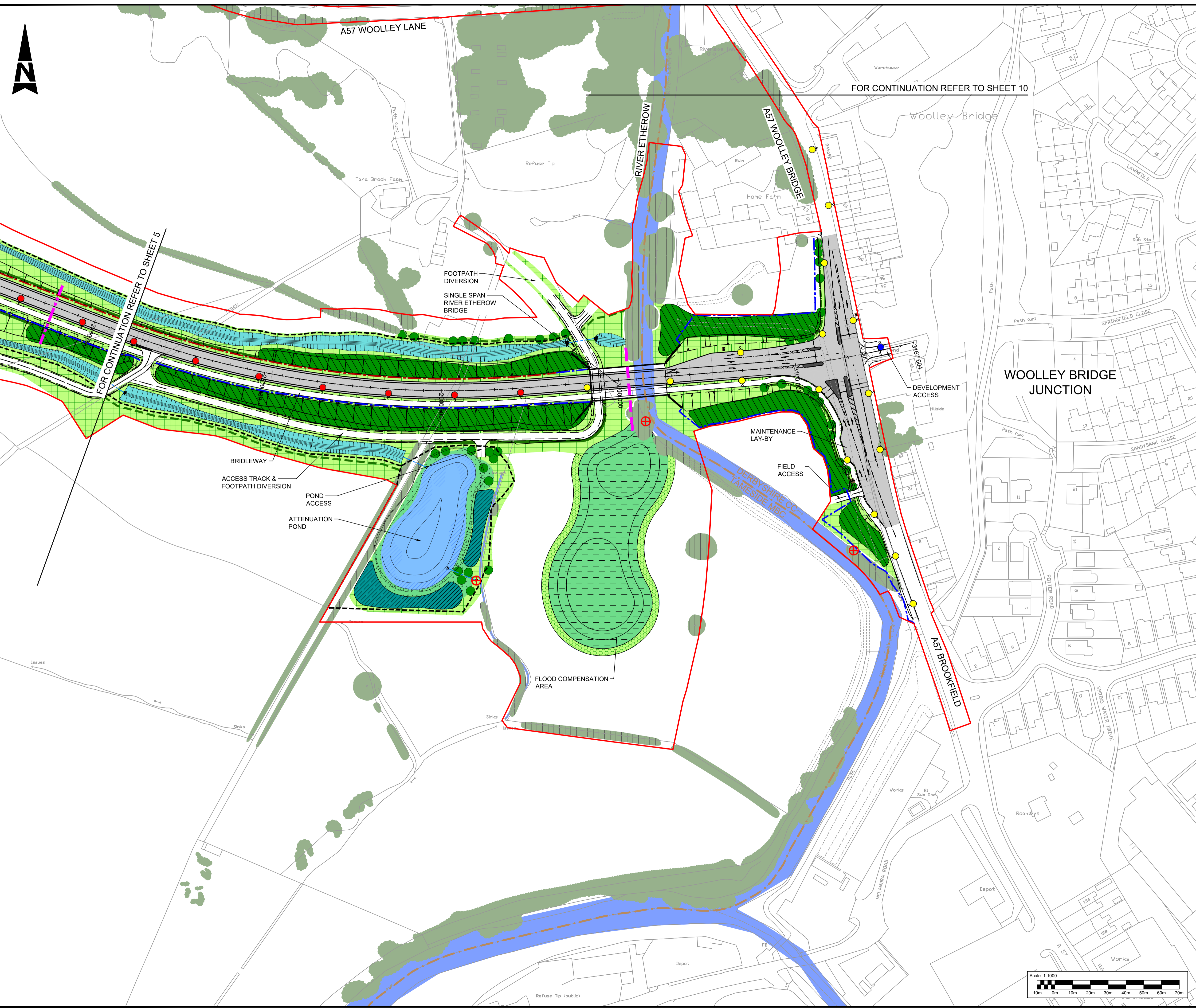
PINS Ref No:
TR010034/APP/2.6

Drawing Number	HE551473	Originator	BBA	Volume	LDC
Location	A57_AL_SCHEME	Type	DR	Role	ZL
Scale	1:1000 @ A1	Original Size	A1	Rev	P01



DO NOT SCALE

Millimetres
0 10 100



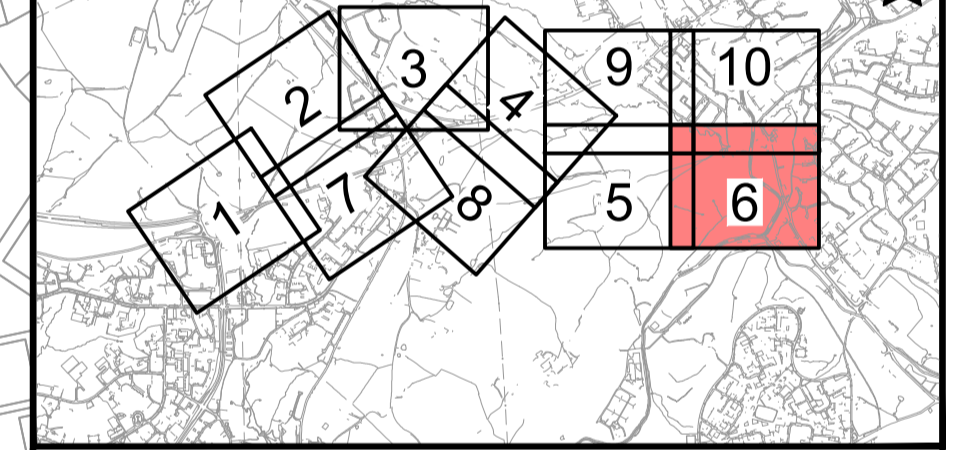
FOR CONTINUATION REFER TO SHEET 10

FOR CONTINUATION REFER TO SHEET 5

NOTES

1. THESE PLANS SHOULD BE READ IN CONJUNCTION WITH TR010034/APP/2.6 KEY PLAN AND TR010034/APP/2.6 KEY LEGEND.
2. THE PROPOSED WORKS WILL BE SUBJECT TO DETAILED DESIGN DEVELOPMENT. ANY CHANGES WILL BE LIMITED TO BEING WITHIN THE DCO BOUNDARY OR THE RELEVANT LIMITS OF DEVIATION, AND SUBJECT TO THE REQUIREMENTS OF SCHEDULE 2 OF THE DEVELOPMENT CONSENT ORDER (TR010034/APP/3.1).
3. THE ALIGNMENT OF UTILITY DIVERSIONS ARE SHOWN ON THE TR010034/APP/2.3 WORKS PLANS.
4. FOR CROSS-SECTIONS REFER TR010034/APP/2.7 DRAWINGS.
5. THE INFORMATION SHOWN ON THE PLANS IS COMMENSURATE WITH THE PRELIMINARY DESIGN STATUS OF THE PROJECT.
6. THESE PLANS SHOULD BE READ IN CONJUNCTION WITH SCHEDULE 1 OF THE DEVELOPMENT CONSENT ORDER (APPLICATION DOCUMENT REFERENCE TR010034/APP/3.1).

SHEET LAYOUT
N.T.S



This map is based on Ordnance Survey material with the permission of Ordnance Survey on behalf of the Controller of Her Majesty's Stationery Office. © Crown copyright. Unauthorised reproduction infringes Crown copyright and may lead to prosecution or civil proceedings. Highways England 100030640, 2021.

Status	Revision	Issue Date

Description DCO APPLICATION			
Status	A4	Revision	P01
Issue Date	19/05/21		

Drawing Suitability	DCO APPLICATION	Status	A4
---------------------	-----------------	--------	----



Scheme Name
A57 LINK ROADS

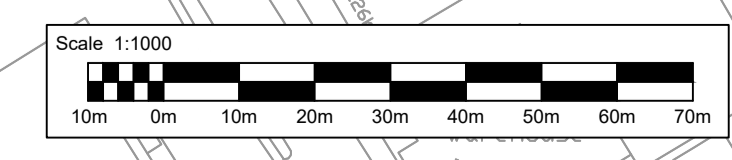
Drawing Title
**SCHEME LAYOUT PLANS
REGULATION 5(2)(o)**

SHEET 6 OF 10

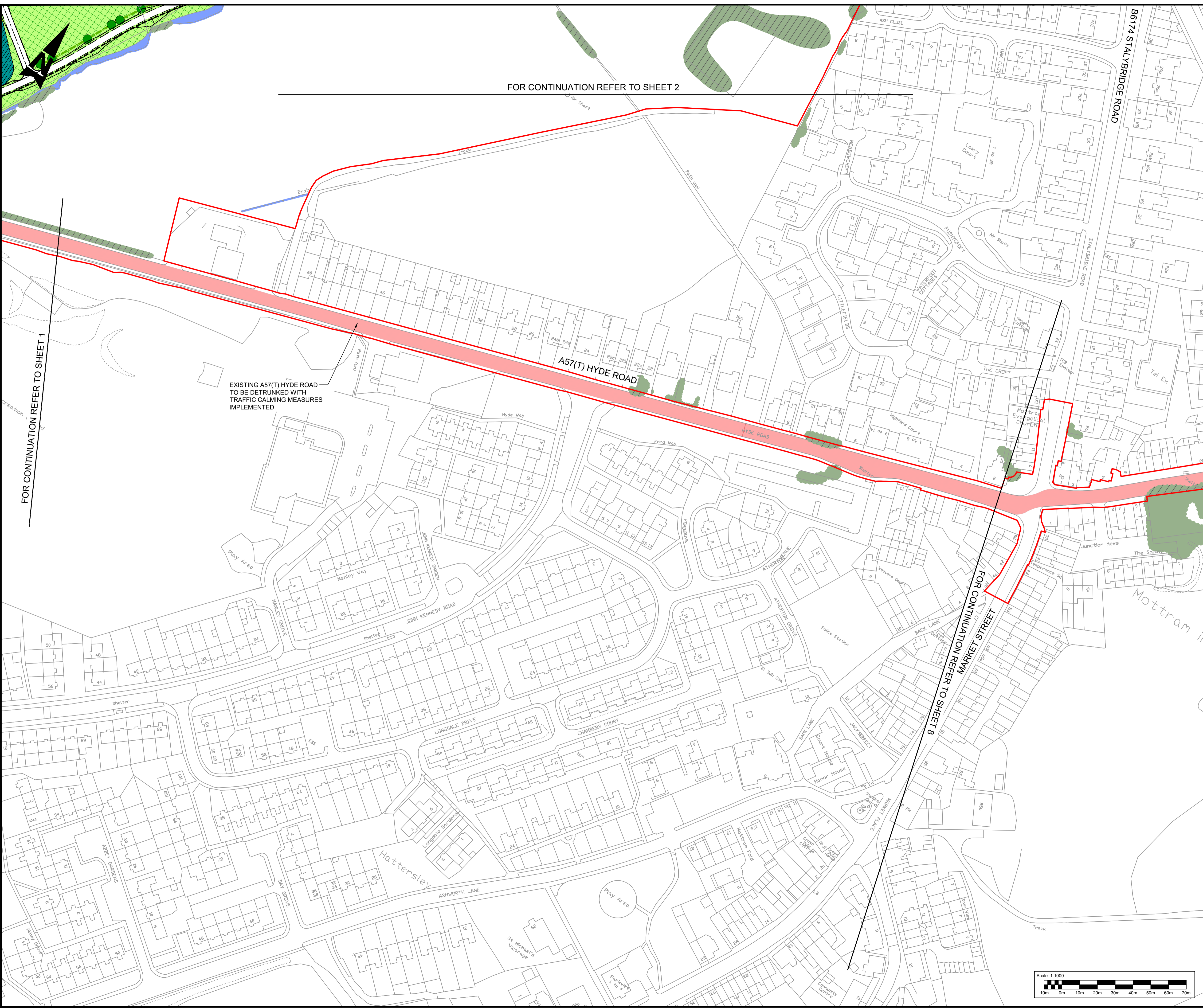
PINS Ref No:
TR010034/APP/2.6

Drawing Number	HE551473	Originator	BBA	Volume	LDC
Location	A57_AL_SCHEME	Type	DR	Role	ZL
Number	020606				

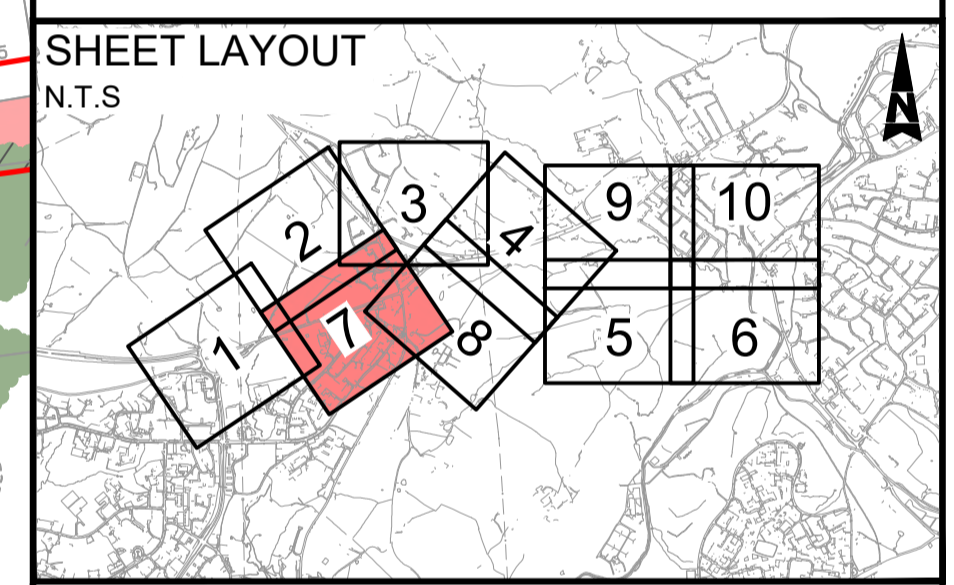
Scale:	1:1000 @ A1	Original Size:	A1	Rev:	P01
--------	-------------	----------------	----	------	-----



100
Millimetres
0 10
DO NOT SCALE



- NOTES**
1. THESE PLANS SHOULD BE READ IN CONJUNCTION WITH TR010034/APP/2.6 KEY PLAN AND TR010034/APP/2.6 KEY LEGEND.
 2. THE PROPOSED WORKS WILL BE SUBJECT TO DETAILED DESIGN DEVELOPMENT. ANY CHANGES WILL BE LIMITED TO BEING WITHIN THE DCO BOUNDARY OR THE RELEVANT LIMITS OF DEVIATION, AND SUBJECT TO THE REQUIREMENTS OF SCHEDULE 2 OF THE DEVELOPMENT CONSENT ORDER (TR010034/APP/3.1).
 3. THE ALIGNMENT OF UTILITY DIVERSIONS ARE SHOWN ON THE TR010034/APP/2.3 WORKS PLANS.
 4. FOR CROSS-SECTIONS REFER TR010034/APP/2.7 DRAWINGS.
 5. THE INFORMATION SHOWN ON THE PLANS IS COMMENSURATE WITH THE PRELIMINARY DESIGN STATUS OF THE PROJECT.
 6. THESE PLANS SHOULD BE READ IN CONJUNCTION WITH SCHEDULE 1 OF THE DEVELOPMENT CONSENT ORDER (APPLICATION DOCUMENT REFERENCE TR010034/APP/3.1).



This map is based on Ordnance Survey material with the permission of Ordnance Survey on behalf of the Controller of Her Majesty's Stationary Office. © Crown copyright. Unauthorised reproduction infringes Crown copyright and may lead to prosecution or civil proceedings. Highways England 100030649, 2021.

Status	Revision	Issue Date

DCO APPLICATION			
Status	A4	Revision	P01
Issue Date	19/05/21 <td> </td> <td> </td>		

Drawing Suitability	Status
DCO APPLICATION	A4



Scheme Name
A57 LINK ROADS

Drawing Title
SCHEME LAYOUT PLANS
REGULATION 5(2)(o)

SHEET 7 OF 10

PINS Ref No: TR010034/APP/2.6

Drawing Number	Originator	Volume
HE551473	BBA	LDC
Location	Type	Role
A57_AL_SCHEME	DR	ZL

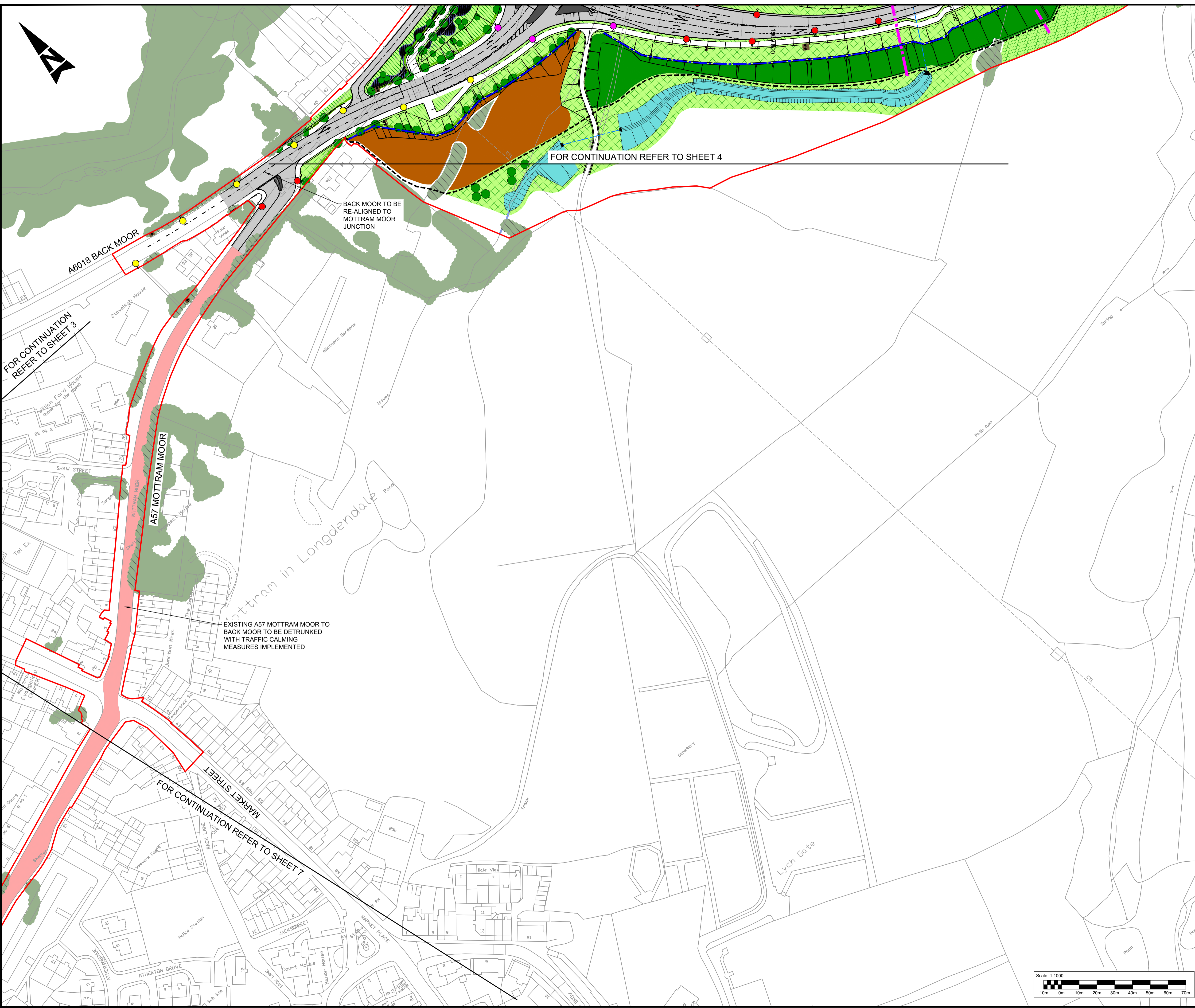
Scale:	Original Size:	Rev:
1:1000 @ A1	A1	P01

DO NOT SCALE

Millimetres

0 10

100



FOR CONTINUATION REFER TO SHEET 4

FOR CONTINUATION REFER TO SHEET 3

A57 MOTTRAM MOOR

A6018 BACK MOOR

EXISTING A57 MOTTRAM MOOR TO BACK MOOR TO BE DETRUNKED WITH TRAFFIC CALMING MEASURES IMPLEMENTED

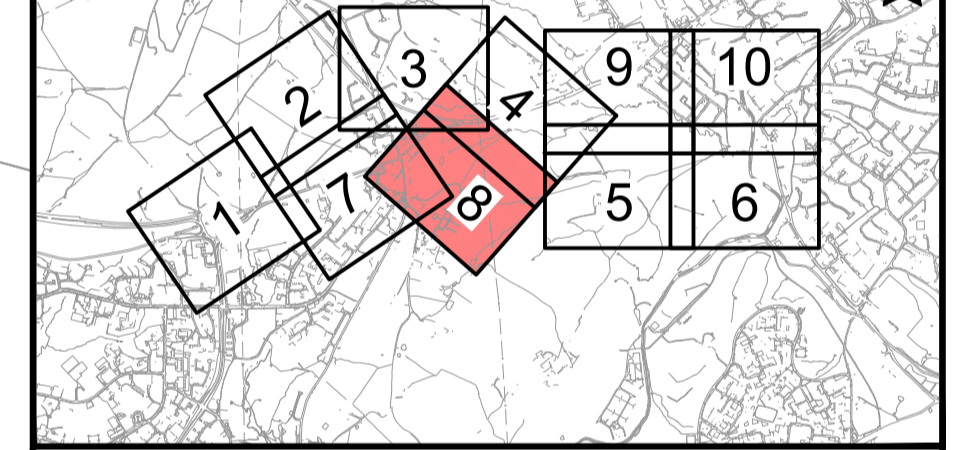
FOR CONTINUATION REFER TO SHEET 7

BACK MOOR TO BE RE-ALIGNED TO MOTTRAM MOOR JUNCTION

NOTES

1. THESE PLANS SHOULD BE READ IN CONJUNCTION WITH TR010034/APP/2.6 KEY PLAN AND TR010034/APP/2.6 KEY LEGEND.
2. THE PROPOSED WORKS WILL BE SUBJECT TO DETAILED DESIGN DEVELOPMENT. ANY CHANGES WILL BE LIMITED TO BEING WITHIN THE DCO BOUNDARY OR THE RELEVANT LIMITS OF DEVIATION, AND SUBJECT TO THE REQUIREMENTS OF SCHEDULE 2 OF THE DEVELOPMENT CONSENT ORDER (TR010034/APP/3.1).
3. THE ALIGNMENT OF UTILITY DIVERSIONS ARE SHOWN ON THE TR010034/APP/2.3 WORKS PLANS.
4. FOR CROSS-SECTIONS REFER TR010034/APP/2.7 DRAWINGS.
5. THE INFORMATION SHOWN ON THE PLANS IS COMMENSURATE WITH THE PRELIMINARY DESIGN STATUS OF THE PROJECT.
6. THESE PLANS SHOULD BE READ IN CONJUNCTION WITH SCHEDULE 1 OF THE DEVELOPMENT CONSENT ORDER (APPLICATION DOCUMENT REFERENCE TR010034/APP/3.1).

SHEET LAYOUT N.T.S



This map is based on Ordnance Survey material with the permission of Ordnance Survey on behalf of the Controller of Her Majesty's Stationery Office. © Crown copyright. Unauthorised reproduction infringes Crown copyright and may lead to prosecution or civil proceedings. Highways England 100030649, 2021.

Status	Revision	Issue Date
Description		
Status	Revision	Issue Date
Description		
Status	Revision	Issue Date
Description		
Status	Revision	Issue Date
Description		

DCO APPLICATION			
Status	Revision	Issue Date	
A4	P01	19/05/21	

Drawing Suitability	Status
DCO APPLICATION	A4



Scheme Name: A57 LINK ROADS

Drawing Title: SCHEME LAYOUT PLANS REGULATION 5(2)(o)

SHEET 8 OF 10

PINS Ref No: TR010034/APP/2.6

Drawing Number	Originator	Volume
HE551473	BBA	LDC

Location	Type	Role	Number
A57_AL_SCHEME	DR	ZL	020608

Scale	Original Size	Rev
1:1000 @ A1	A1	P01



DO NOT SCALE

Millimetres

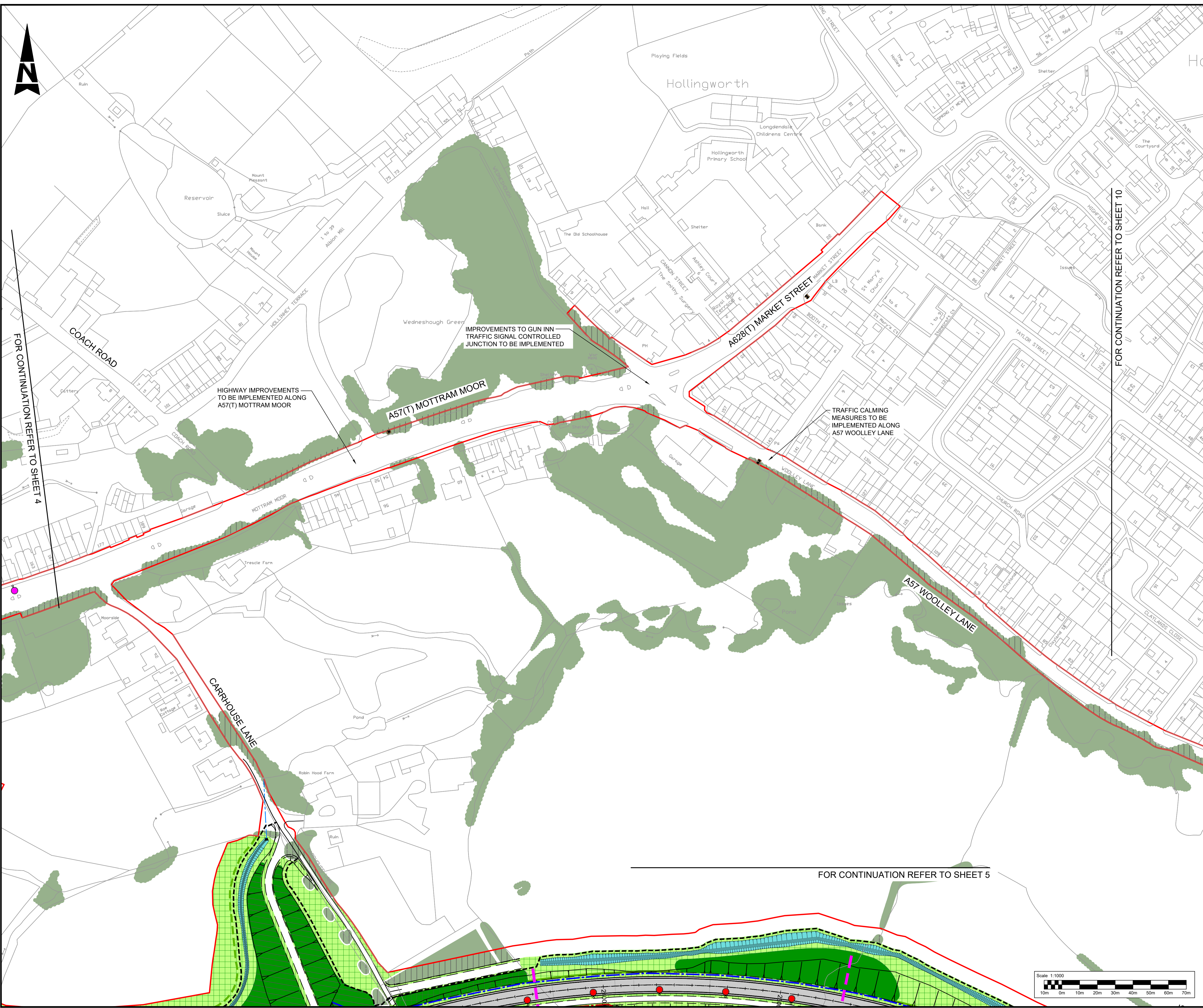
0 10

100



FOR CONTINUATION REFER TO SHEET 4

FOR CONTINUATION REFER TO SHEET 10

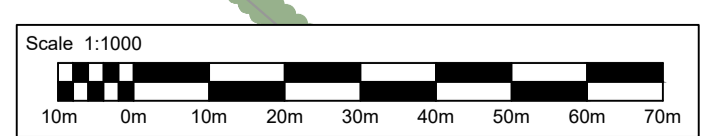


IMPROVEMENTS TO GUN INN TRAFFIC SIGNAL CONTROLLED JUNCTION TO BE IMPLEMENTED

HIGHWAY IMPROVEMENTS TO BE IMPLEMENTED ALONG A57(T) MOTTRAM MOOR

TRAFFIC CALMING MEASURES TO BE IMPLEMENTED ALONG A57 WOOLLEY LANE

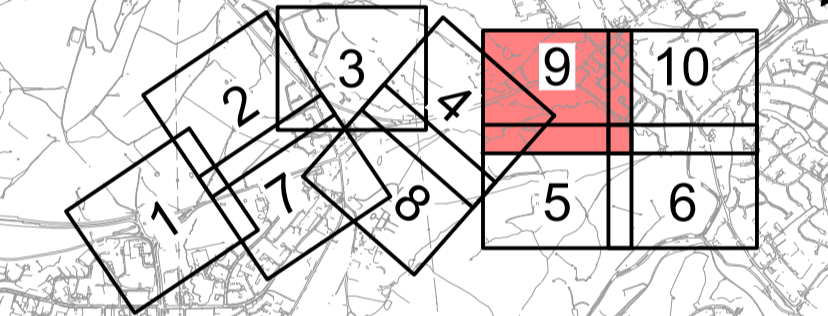
FOR CONTINUATION REFER TO SHEET 5



NOTES

1. THESE PLANS SHOULD BE READ IN CONJUNCTION WITH TR010034/APP/2.6 KEY PLAN AND TR010034/APP/2.6 KEY LEGEND.
2. THE PROPOSED WORKS WILL BE SUBJECT TO DETAILED DESIGN DEVELOPMENT. ANY CHANGES WILL BE LIMITED TO BEING WITHIN THE DCO BOUNDARY OR THE RELEVANT LIMITS OF DEVIATION, AND SUBJECT TO THE REQUIREMENTS OF SCHEDULE 2 OF THE DEVELOPMENT CONSENT ORDER (TR010034/APP/3.1).
3. THE ALIGNMENT OF UTILITY DIVERSIONS ARE SHOWN ON THE TR010034/APP/2.3 WORKS PLANS.
4. FOR CROSS-SECTIONS REFER TR010034/APP/2.7 DRAWINGS.
5. THE INFORMATION SHOWN ON THE PLANS IS COMMENSURATE WITH THE PRELIMINARY DESIGN STATUS OF THE PROJECT.
6. THESE PLANS SHOULD BE READ IN CONJUNCTION WITH SCHEDULE 1 OF THE DEVELOPMENT CONSENT ORDER (APPLICATION DOCUMENT REFERENCE TR010034/APP/3.1).

SHEET LAYOUT
N.T.S



This map is based on Ordnance Survey material with the permission of Ordnance Survey on behalf of the Controller of Her Majesty's Stationery Office. © Crown copyright. Unauthorised reproduction infringes Crown copyright and may lead to prosecution or civil proceedings. Highways England 100030649, 2021.

Description	Status	Revision	Issue Date

Description	Status	Revision	Issue Date
DCO APPLICATION	A4	P01	19/05/21

Drawing Suitability	DCO APPLICATION	Status	A4
---------------------	-----------------	--------	----

Client

Scheme Name
A57 LINK ROADS

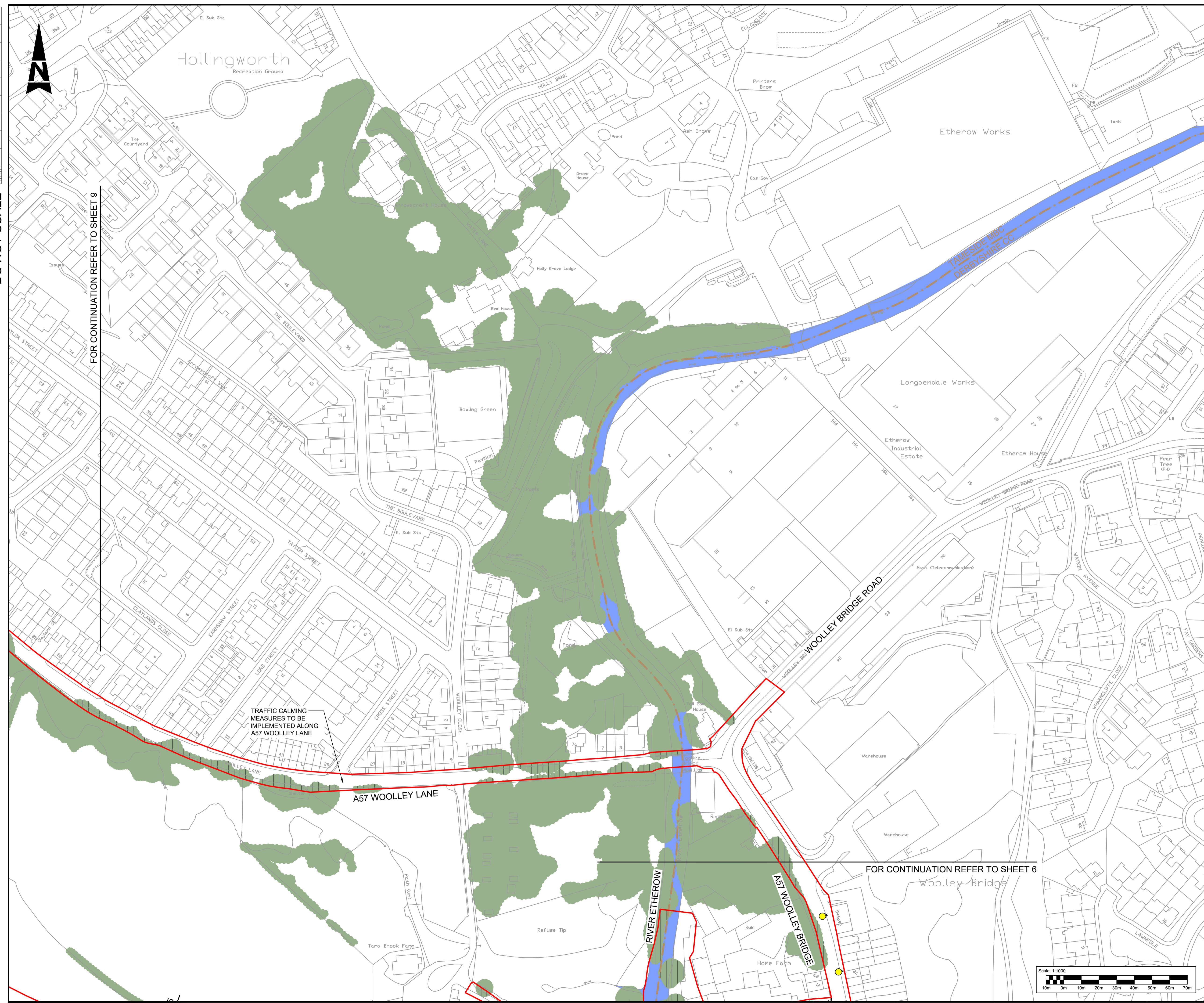
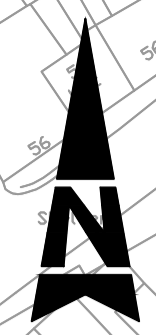
Drawing Title
**SCHEME LAYOUT PLANS
REGULATION 5(2)(o)**

SHEET 9 OF 10

PINS Ref No:
TR010034/APP/2.6

Drawing Number	Originator	Volume
HE551473	BBA	LDC
A57_AL_SCHEME		
Location	Type	Role
	DR	ZL
Scale:	Original Size:	Rev:
1:1000 @ A1	A1	P01

100
Millimetres
0 10
DO NOT SCALE

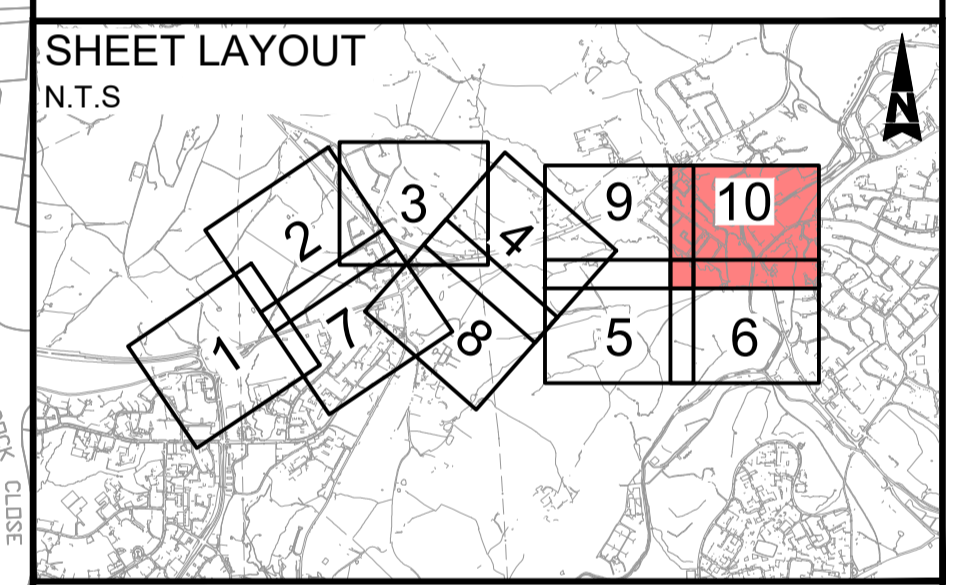


FOR CONTINUATION REFER TO SHEET 9

TRAFFIC CALMING MEASURES TO BE IMPLEMENTED ALONG A57 WOOLLEY LANE

FOR CONTINUATION REFER TO SHEET 6

- NOTES**
1. THESE PLANS SHOULD BE READ IN CONJUNCTION WITH TR010034/APP/2.6 KEY PLAN AND TR010034/APP/2.6 KEY LEGEND.
 2. THE PROPOSED WORKS WILL BE SUBJECT TO DETAILED DESIGN DEVELOPMENT. ANY CHANGES WILL BE LIMITED TO BEING WITHIN THE DCO BOUNDARY OR THE RELEVANT LIMITS OF DEVIATION, AND SUBJECT TO THE REQUIREMENTS OF SCHEDULE 2 OF THE DEVELOPMENT CONSENT ORDER (TR010034/APP/3.1).
 3. THE ALIGNMENT OF UTILITY DIVERSIONS ARE SHOWN ON THE TR010034/APP/2.3 WORKS PLANS.
 4. FOR CROSS-SECTIONS REFER TR010034/APP/2.7 DRAWINGS.
 5. THE INFORMATION SHOWN ON THE PLANS IS COMMENSURATE WITH THE PRELIMINARY DESIGN STATUS OF THE PROJECT.
 6. THESE PLANS SHOULD BE READ IN CONJUNCTION WITH SCHEDULE 1 OF THE DEVELOPMENT CONSENT ORDER (APPLICATION DOCUMENT REFERENCE TR010034/APP/3.1).



This map is based on Ordnance Survey material with the permission of Ordnance Survey on behalf of the Controller of Her Majesty's Stationery Office. © Crown copyright. Unauthorised reproduction infringes Crown copyright and may lead to prosecution or civil proceedings. Highways England 100030649, 2021.

Status	Revision	Issue Date
Description		
Status	Revision	Issue Date
Description		
Status	Revision	Issue Date
Description		
Status	Revision	Issue Date
Description		

DCO APPLICATION		
Status	Revision	Issue Date
A4	P01	19/05/21

Drawing Suitability	Status
DCO APPLICATION	A4

Client

Scheme Name
A57 LINK ROADS

Drawing Title
**SCHEME LAYOUT PLANS
REGULATION 5(2)(o)**

SHEET 10 OF 10

PINS Ref No:
TR010034/APP/2.6

Drawing Number	Originator	Volume
HE551473	BBA	LDC
Location	Type	Role
A57_AL_SCHEME	DR	ZL
Number		

Scale:	Original Size:	Rev:
1:1000 @ A1	A1	P01



© Crown copyright (2019).

You may re-use this information (not including logos) free of charge in any format or medium, under the terms of the Open Government Licence. To view this licence:

visit www.nationalarchives.gov.uk/doc/open-government-licence/

write to the Information Policy Team, **The National Archives, Kew, London TW9 4DU**,
or email psi@nationalarchives.gsi.gov.uk.

Printed on paper from well-managed forests and other controlled sources.

Registered office Bridge House, 1 Walnut Tree Close, Guildford GU1 4LZ
Highways England Company Limited registered in England and Wales number 09346363

